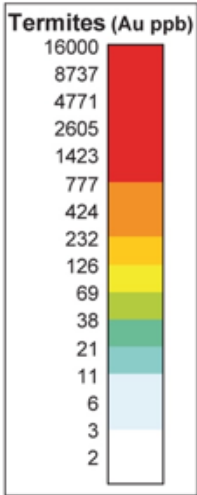
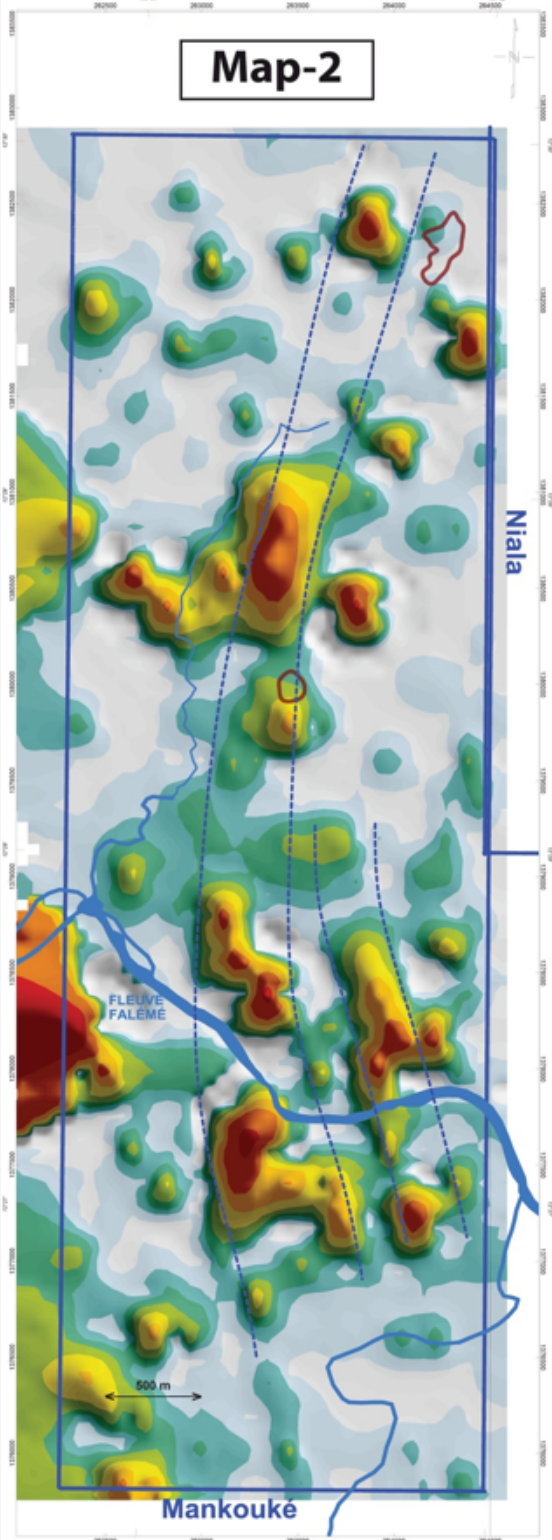



# Map-2



### LEGEND

- Inferred mineralised trend
- Rivers

"Orpillage" Sites



WGS 84 / UTM zone 29N

Roscan Minerals Corp.  
Kandiolé Project  
Mankouké Permit (Geochemistry Termites Anomalies)  
WGS 84/UTM Zone 29N  
September 19, 2018  
Serge Fortin